






Key

-  Existing No Waiting At Any Time restrictions.
-  New proposed Bus box to be laid 14m long.
-  Existing Bus Box is to be removed.
-  New proposed pole and bus stop timetable sign.
-  Existing lamp column with bus timetable. (Sign to be removed).

Ph/Rev	Revision Details	Rev by	Date



Project:
Roewood Lane/Rainow Road, Macclesfield.
 Proposed Relocation of Bus Stop.

© Crown Copyright and database right 2018
 Ordnance Survey 100049045.

THIS IS A COLOUR PLAN. cheshireeasttraffic@cheshireeast.gov.uk

Cheshire East Council Highways
 6th Floor, Delamere House, Delamere Street, Crewe, Cheshire, CW1 2LL

Contact Name: Alex Davies	
Tel: 0300 123 50 20	Date: Sep 2018
Drawn by: AD	
Checked by:	
Verified by:	
Drawing Status: Proposal	
Scales at A3: NTS	Sheet 1 of 1
Drawing No: C1804MAC1539-01	Phase/Rev: